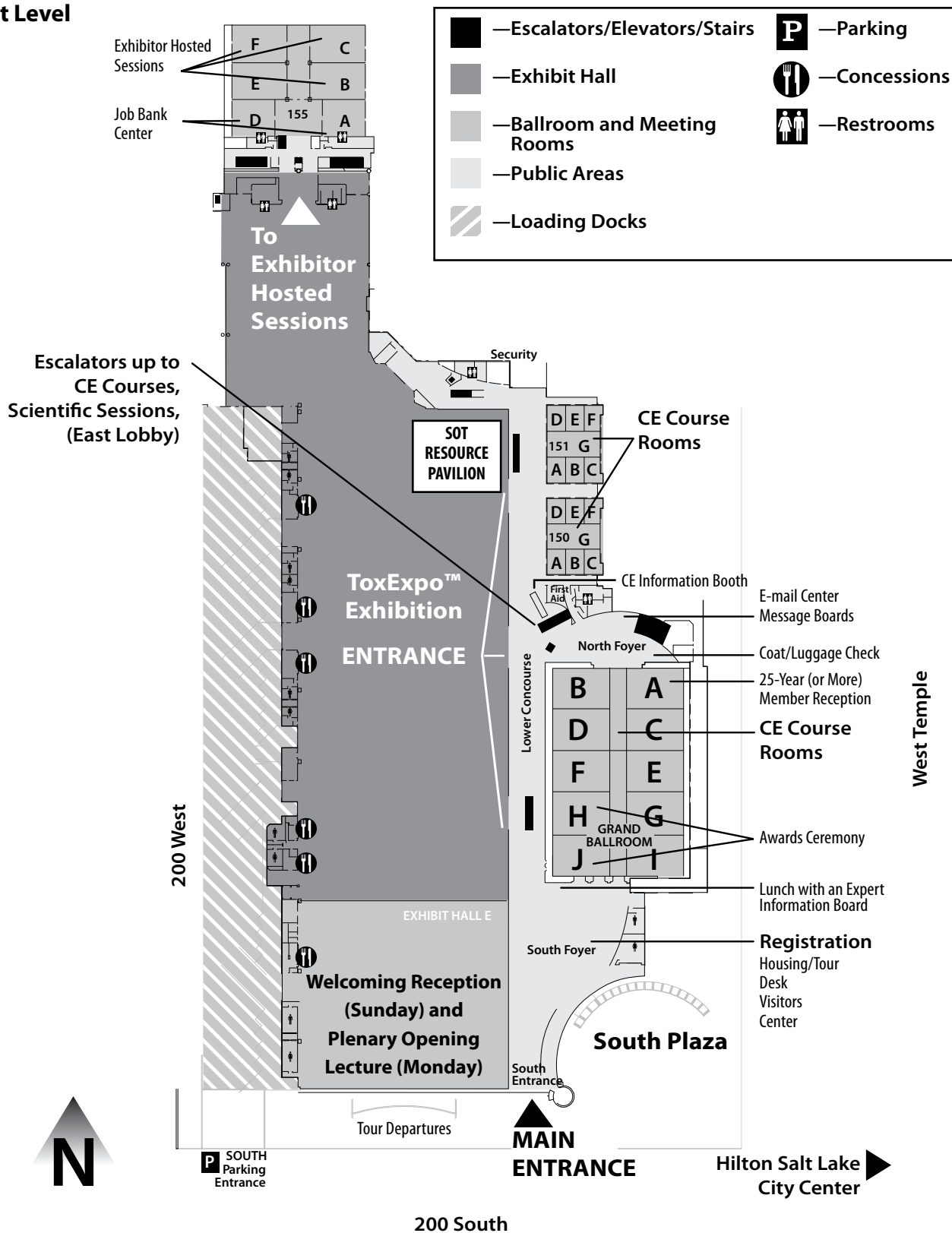




# SALT PALACE CONVENTION CENTER MAPS

## First Level

MAPS

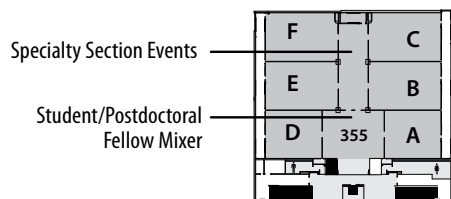




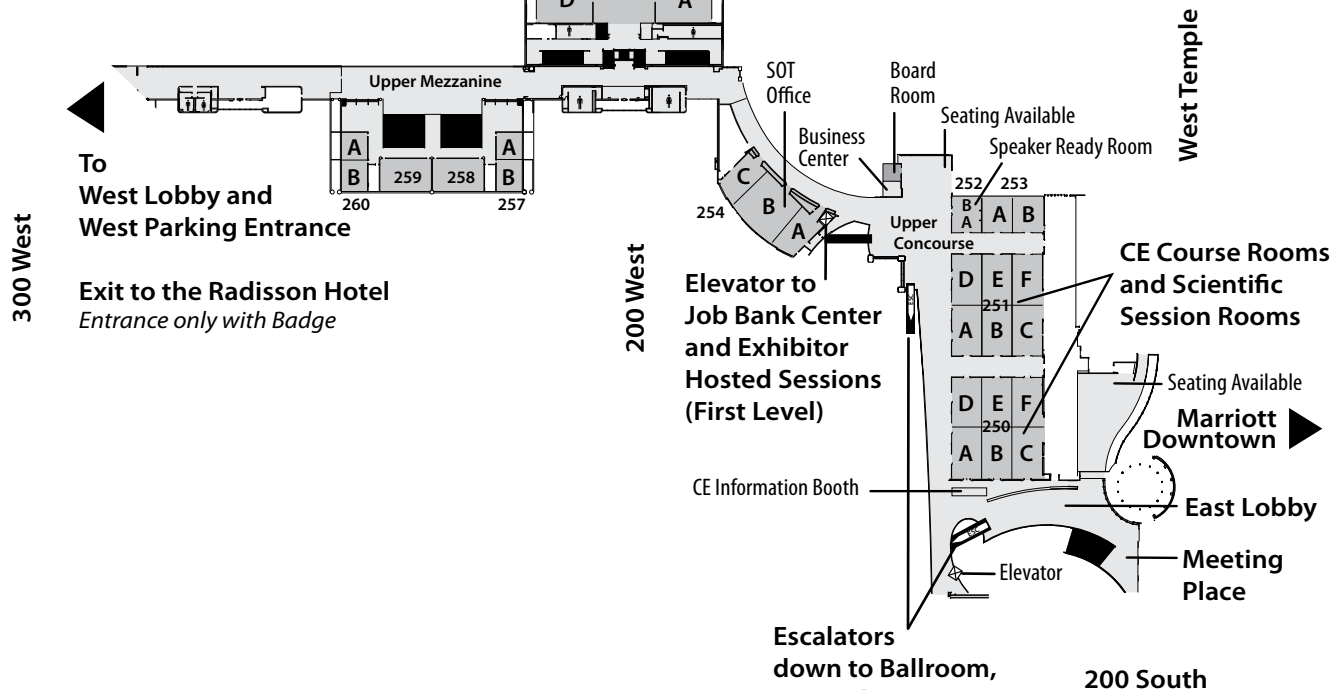
SALT PALACE CONVENTION CENTER MAPS (CONTINUED)

Third Level

South Temple



Second Level



MAPS

	—Escalators/Elevators/Stairs		—Parking
	—Exhibit Hall		—Concessions
	—Ballroom and Meeting Rooms		—Restrooms
	—Public Areas		
	—Loading Docks		

Escalators down to Ballroom, Scientific Sessions, Welcoming Reception, Exhibit Hall, and Registration (First Level)

